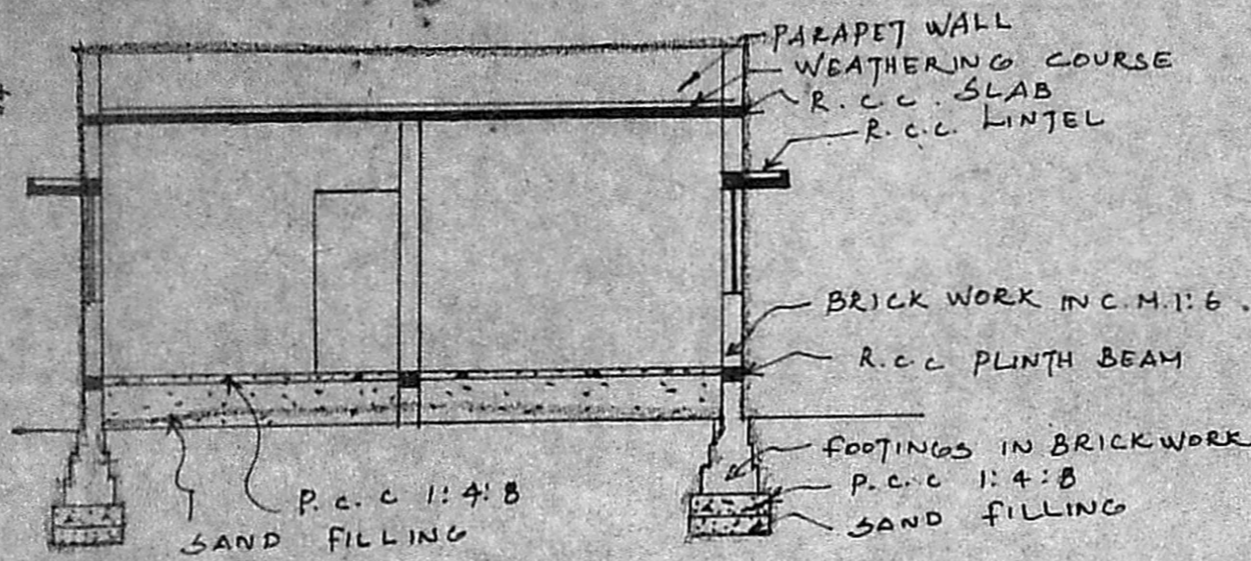
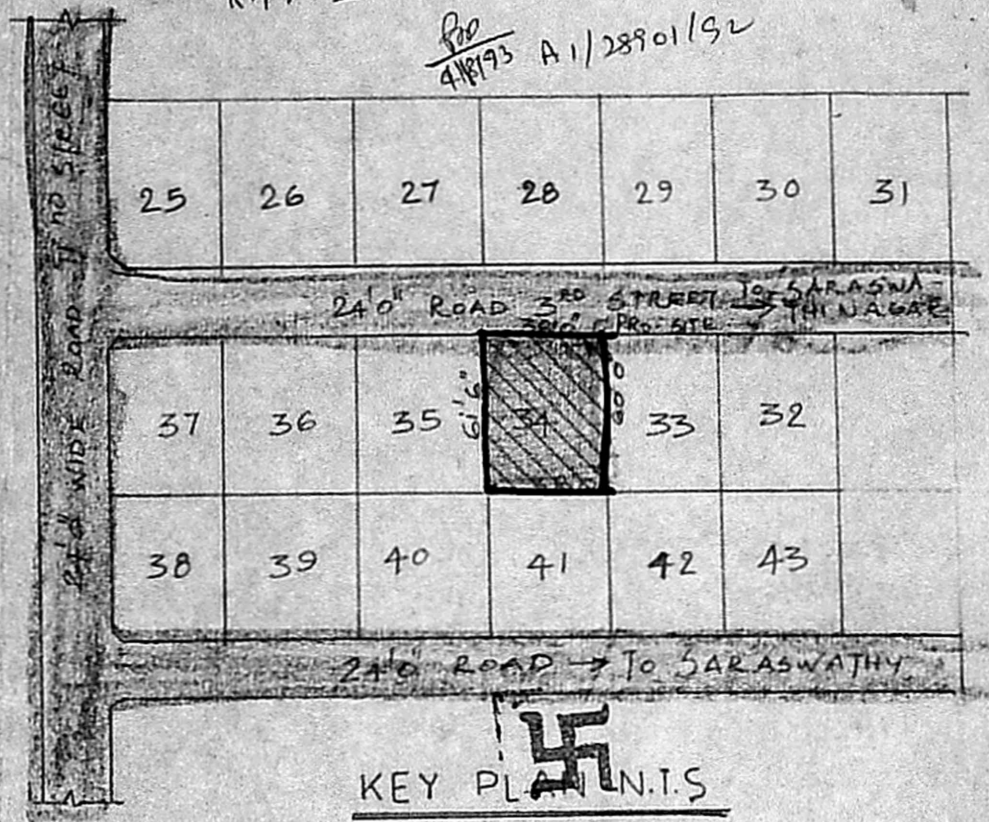


ELEVATION



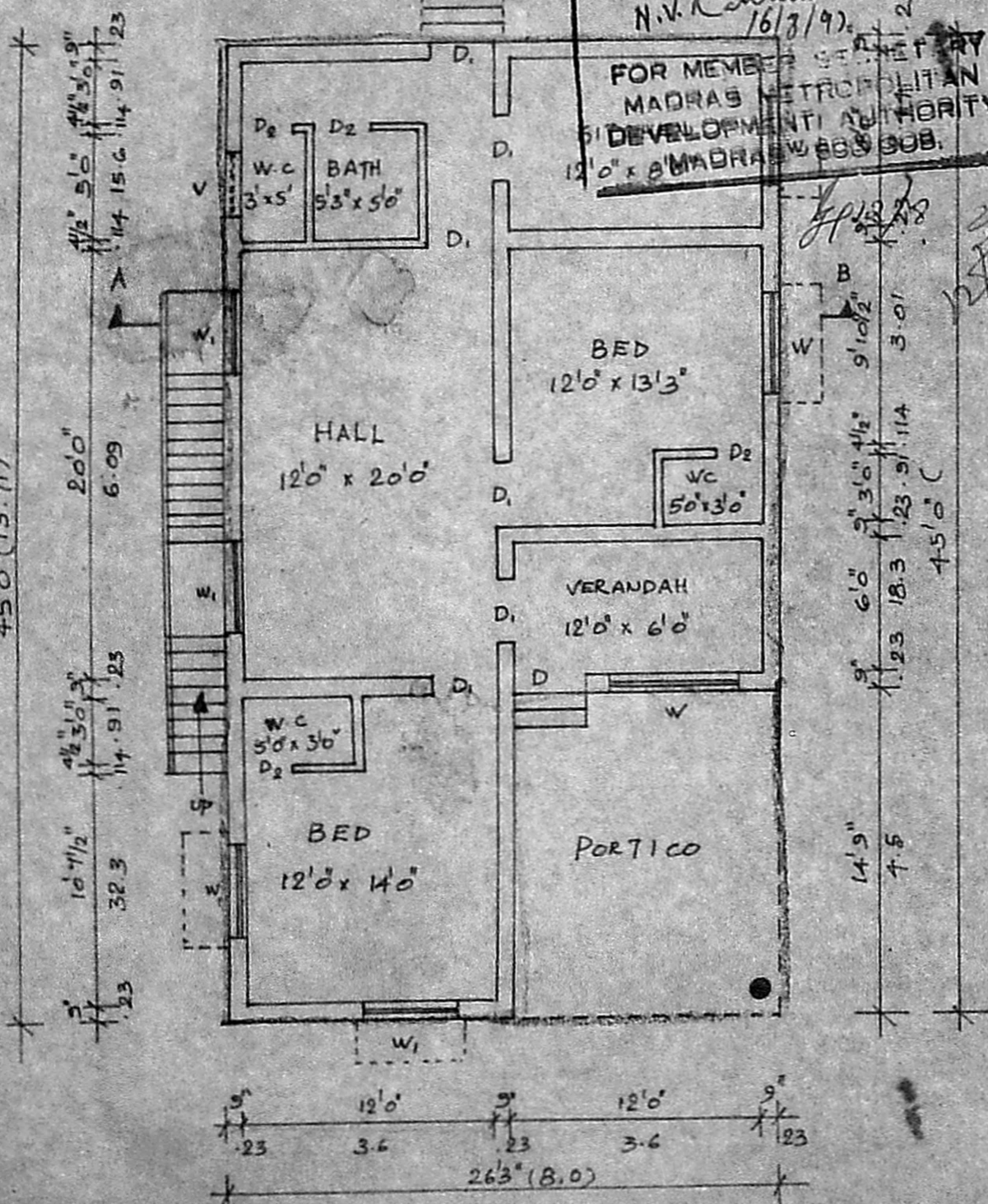
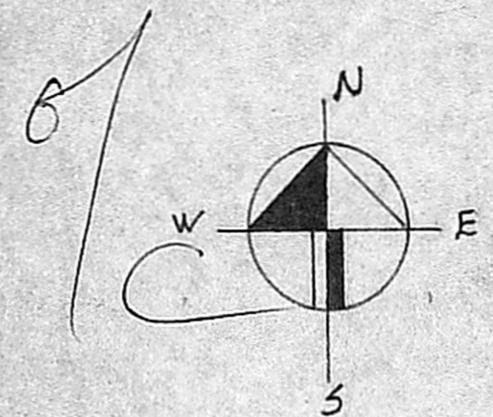
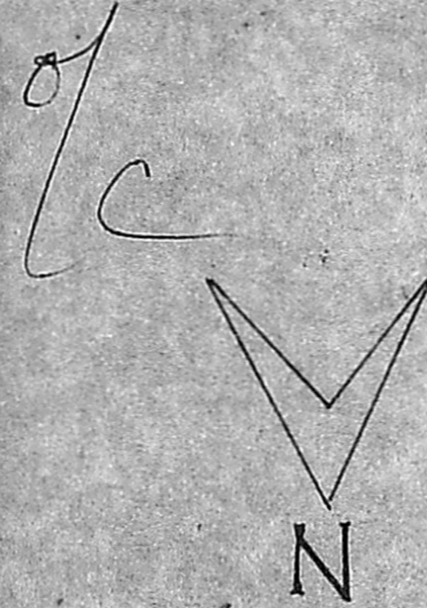
SECTION-AB

R.P. - II dt 27/7/93
 No. 41/93 A/28901/92

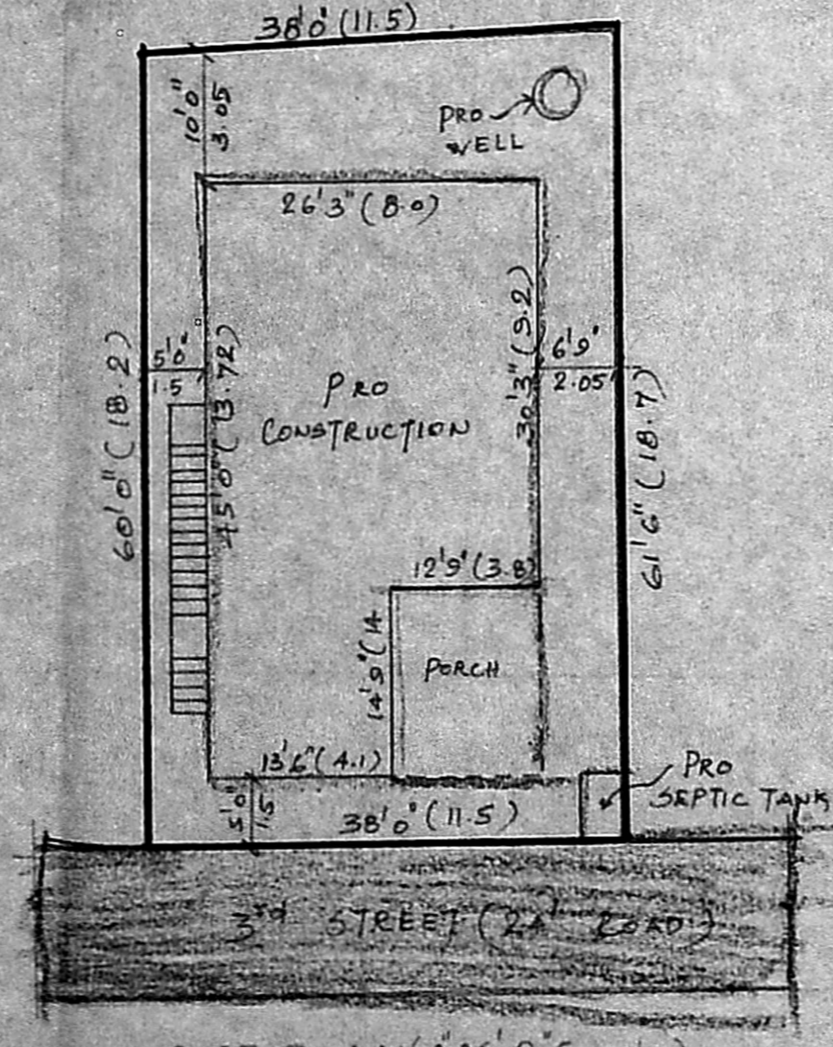


KEY PLAN N.T.S.

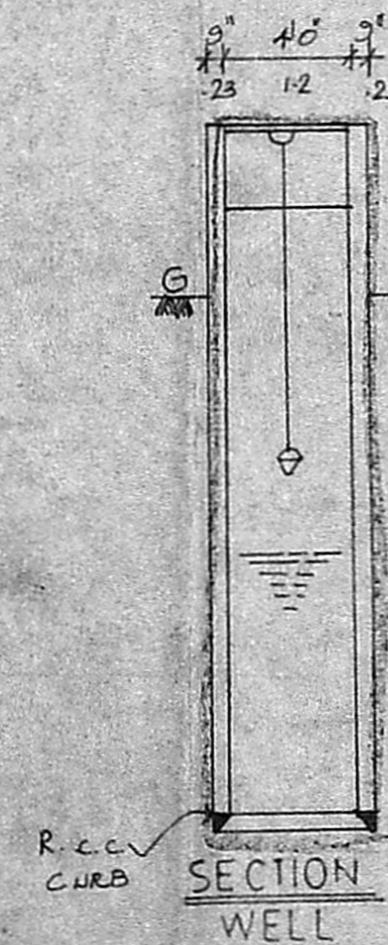
A/15824/627/93
 Planning Permit No. _____
APPROVED
 SUBJECT TO THE CONDITIONS IN THIS OFFICE LETTER.
 No. A/15824/627/93 Date 8/93
 N.V. Subramanian
 16/3/93
 FOR MEMBER SECRETARY
 MADRAS METROPOLITAN
 DEVELOPMENT AUTHORITY
 12, 10th CROSS, MADRAS 600 008.



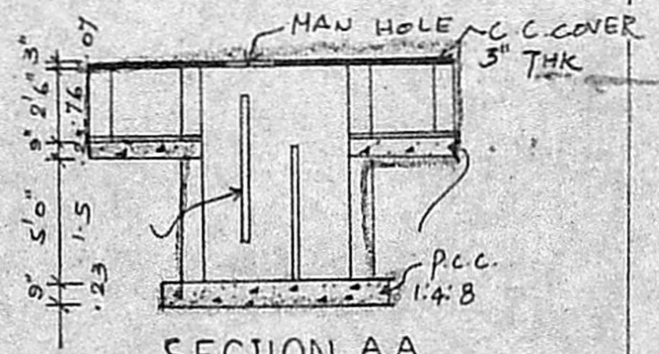
PLAN



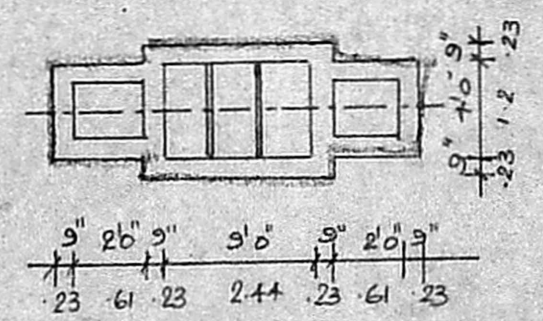
SITE PLAN (1:160 Scale)



SECTION WELL



SECTION AA



SEPTIC TANK DETAILS

JOINERY	
D	DOOR 3'3" x 7'0" 1.0 x 2.1
D ₁	3'0" x 7'0" 0.91 x 2.1
D ₂	2'6" x 7'0" 0.76 x 2.1
W	WINDOW 6'0" x 4'0" 1.8 x 1.2
W ₁	4'0" x 4'0" 1.2 x 1.2
V	VENTILATOR 3'0" x 2'0" 0.91 x 0.61

PLAN SHOWING THE PROPOSED CONSTRUCTION IN PLOT NO 34, SNO 271/3,5, BHUVANESWARI NAGAR, 3rd STREET, ADAMBAKKAM VILLAGE, SAIDAPET TALUK.

AREA STATEMENT	
GROUND FLOOR AREA	1181.25 sqft 109.78 m ²
PLOT AREA	2308.56 sqft 214.49 m ²
PLOT COVERAGE	51%

STAIRCASE DETAIL	
TREAD	9" (C.23)
RISE	6" (C.15)
WIDTH	3'0" (C.91)

LEGEND
 PROPOSED SITE ●
 BOUNDARY ●
 ROAD ●

OWNERS SIGNATURE

A. Hari Haran
A. Hari Haran,
 Consulting Engineer,
 LICENSED SURVEYOR,
 Alandur & Tambaram Municipal Office, No-2, New Colony Main Road, Adambakkam Madras-600 028, Opp. Adambakkam
 LICENCED SURVEYOR